






Underground Railroad in Georgia and the U.S. during the Civil War (1861-1865)



- Legend**
- Civil War Battlefields
 - Underground Stations
 - Underground Routes
 - Territories
 - Free States
 - Slave States

Prominent Figures

-  A known conductor, Harriet Tubman escorted more than 300 slaves to freedom
-  Levi and Catharine Coffin (NC) opposed slavery and helped more than 2,000 slaves escaped to free states
-  William Still helped approximately 800 runaway slaves to escape to Canada
-  John Fairfield was born into a slave holding family in VA and later helped slaves escaped to Canada
-  Samuel Burris was a free black male who escorted slave fugitives through Delaware free black communities

Underground Stations in GA

First African Baptist Church: Located in Savannah, the Church served as a stopping point for the Underground Railroad movement in GA
<http://firstafricanbc.com/history.asp>

The Sea Islands are a group of islands stretching along the Southeastern Atlantic coast of SC, GA, and FL. The islands served as pathways for slaves escaping to free states



Data Sources: U.S. Census Bureau, QuestGarden, Inc
 ESRI: <http://www.arcgis.com/home/webmap/viewer.html?layers=17714541a9ba4c84af3954c1fc345587&useExisting=1>
 GoogleMaps: https://www.google.com/maps/d/viewer?mid=1-VKGTUsKBNCNsSx8YVedo22vri&hl=en_US&ll=36.66841891894783%2C-87.65206463634968&z=4
 Virginia Center for Digital History: <http://www.vcdh.virginia.edu/myschoolbook/index.php/curriculum/50-gl6-lessons>
 National Geographic Society: <http://www.nationalgeographic.org/maps/undergroundrailroad/>
 Newberry Library Atlas of Historical County Boundaries: <http://publications.newberry.org/ahcbp/downloads/states.html>
 Houghton Mifflin Harcourt: http://www.eduplace.com/kids/socsci/books/applications/imaps/maps/g5e_u6/

Publication Date: November 2025
 Copyright: The Global RESTART Solutions
www.globalrestartsolutions.com
 All rights reserved